


★ Lone Pine



0 2 4 6 8 10 Kilometers

North Beach

Lizard Tail

A Tower

Bartlett

Keeler

Mill Site

Flat Rock

Cottonwood

T12

Stanley

T7

Shell Cut

Channel




T1A1

Dirty Socks















Duckpond

Olancha

### Legend

-  MET Sites
-  PM10 Sites
-  Sensit Sites

### Dust Control Measures (48.6 mi<sup>2</sup>)

-  Existing Shallow-Flood (29.58 mi<sup>2</sup>)
-  Existing Managed-Veg (3.53 mi<sup>2</sup>)
-  Existing Gravel (2.15 mi<sup>2</sup>)
-  Transition (Shallow-Flood & Gravel; 4.96 mi<sup>2</sup>)
-  Transition (Gravel; 0.26 mi<sup>2</sup>)
-  Phase 7a Shallow-Flood (1.94 mi<sup>2</sup>)
-  Phase 7a Gravel (0.79 mi<sup>2</sup>)
-  T1A-1 (0.39 mi<sup>2</sup>)
-  Channel Areas (0.50 mi<sup>2</sup>)
-  Tillage BACM Test (0.34 mi<sup>2</sup>)
-  Brine Test (0.93 mi<sup>2</sup>)
-  Phase 9/10 Shallow-Flood (0.55 mi<sup>2</sup>)
-  Phase 9/10 Managed-Veg (0.25 mi<sup>2</sup>)
-  Phase 9/10 Gravel (2.81 mi<sup>2</sup>)

### Keeler Dunes

-  Keeler Dunes Dust Control Project